

ALBUM [COLONIAL AMERICA](#)

Album Description

Check out these resources on Colonial America. [3 - 5](#) [Social Studies/History](#) [English/Language Arts](#)



Teaching Notes:

Map from Colonial America, 1763.

Reference Link: <http://www.loc.gov/resource/g3700.ct004491/>

Created / Published

- [London] : [Gentleman's Magazine], [1763]

Genre

- Early maps

Notes

- - Relief shown pictorially.
- - Shows the area from Canada to the Gulf of Mexico and the Rocky Mountains to the Chesapeake Bay, including tribal territories, mines, and towns.
- - Title from LC Maps of North America.
- - In upper left margin: Gent: Mag:.
- - From the Gentleman's Magazine, May 1763.
- - LC Maps of North America, 1750-1789, 109
- - Available also through the Library of Congress Web site as a raster image.



Repository

- Library of Congress Geography and Map Division Washington, D.C. 20540-4650 USA dcu

Digital Id

- <http://hdl.loc.gov/loc.gmd/g3700.ct004491>



AMERICA'S STORY - COLONIAL AMERICA



AMERICA'S STORY - COLONIAL AMERICA



GEOGRAPHY AND IMPACT ON COLONIAL LIFE LESSON PLAN

A PLAN OF PHILADELPHIA,



Reference Link: <http://www.loc.gov/resource/g3824p.ct000185/?r=-1.103,-0.004,3.206,1.213,0>

Created / Published

- London, W. Faden, 1777.

Notes

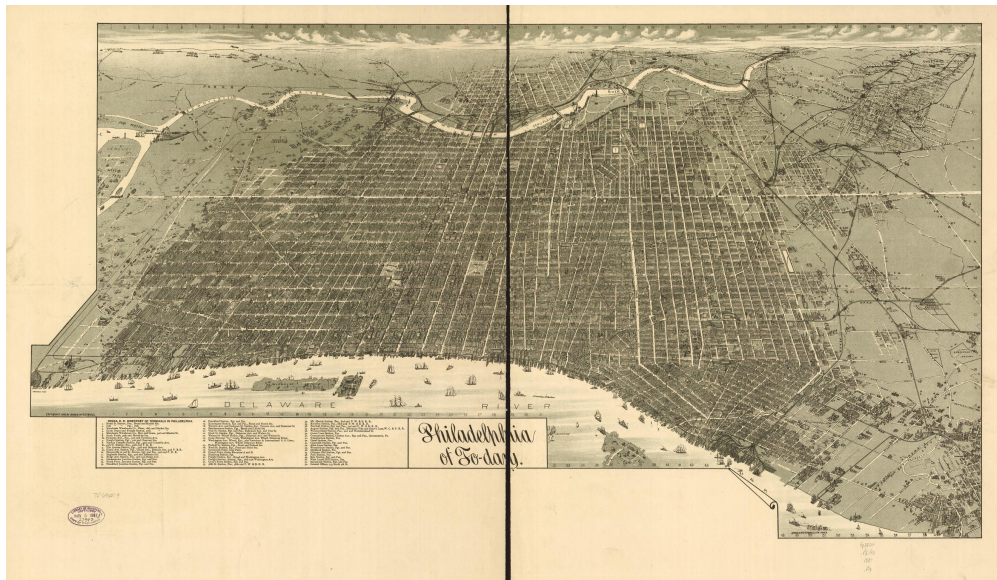
- - Scale ca. 1:43,000.
- - Has watermark.
- - Shows roads and the names of landholders in rural areas.
- - LC Maps of North America, 1750-1789, 1319
- - Available also through the Library of Congress Web site as a raster image.
- - Includes table of distances and illus. of "Elevation of the State House."
- - Vault
- - AACR2: 651/1; 700/1; 700/2

Repository

- Library of Congress Geography and Map Division Washington, D.C. 20540-4650 USA dcu

Digital Id

PHILADELPHIA OF TO-DAY. 1887



Reference Link: <http://www.loc.gov/resource/g3824p.pm008300/?r=-0.043,0.038,1.176,0.445,0>

Created / Published

- Phila[delphia] c1887.

Notes

- - Perspective map not drawn to scale.
- - Bird's-eye-view.
- - LC Panoramic maps (2nd ed.), 830
- - Available also through the Library of Congress Web site as a raster image.
- - Includes "Penna R.R. directory of terminals in Philadelphia."
- - AACR2: 651/1

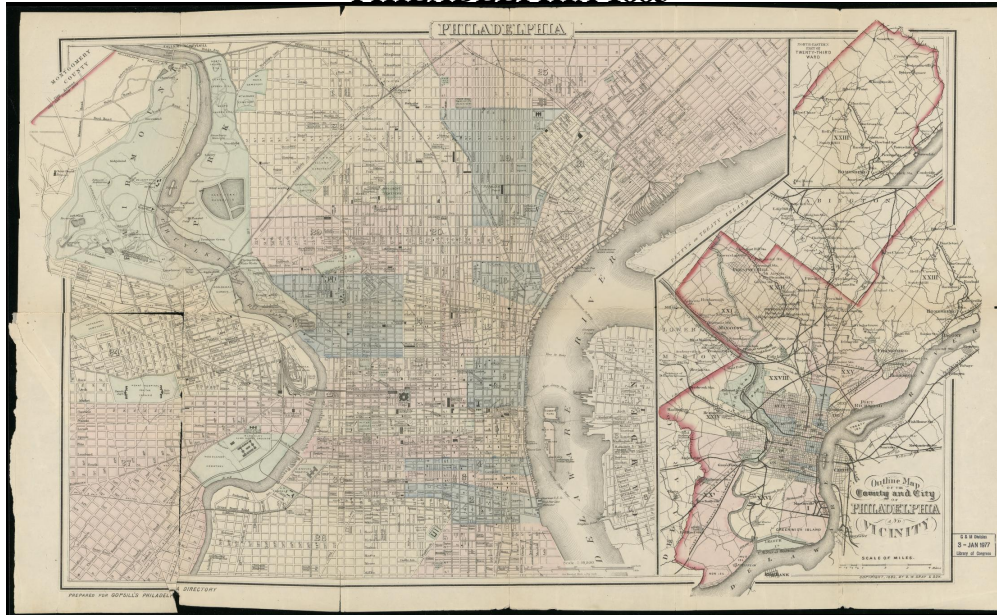
Repository

- Library of Congress Geography and Map Division Washington, D.C. 20540-4650 USA dcu

Digital Id

- <http://hdl.loc.gov/loc.gmd/g3824p.pm008300>

PHILADELPHIA 1883



Reference Link: <http://www.loc.gov/resource/g3824p.wd000516/>

Created / Published

- [Philadelphia : J. Gopsill's Sons], c1883.

Genre

- Maps

Notes

- - General street map of the compact central districts of Philadelphia.
- - Hand col. to show administrative wards (numbered).
- - Title from upper border of map.
- - Map "Copyright, 1883, by O.W. Gray & Son".
- - Includes hand col. insets at scale ca. 1:92,000: Outline map of the county and city of Philadelphia and vicinity -- North-eastern part of Twenty-third Ward.
- - Available also through the Library of Congress Web site as a raster image.
- - LC copy imperfect: Brittle, torn at fold lines, removed from city directory.

Repository

- Library of Congress Geography and Map Division Washington, D.C. 20540-4650 USA dcu

Digital Id

- <http://hdl.loc.gov/loc.gmd/g3824p.wd000516>

A PLAN OF THE CITY AND ENVIRONS OF PHILADELPHIA, 1777



Reference Link: <http://www.loc.gov/resource/g3824p.ct000185/?r=-1.488,-0.083,3.977,1.505,0>

Created / Published

- London, W. Faden, 1777.

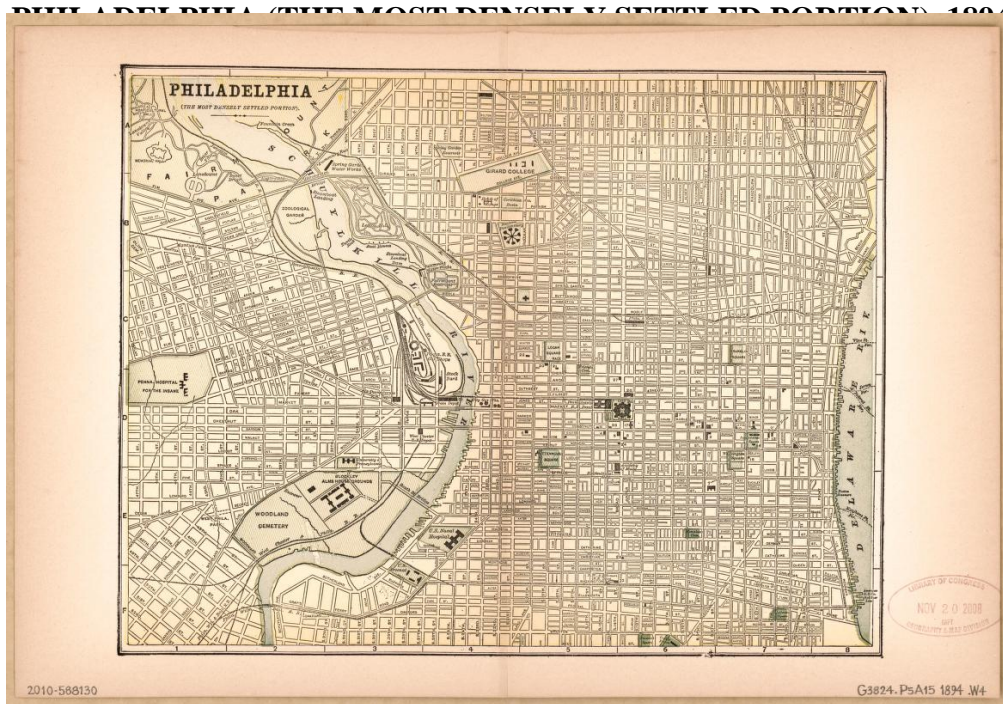
Notes

- - Scale ca. 1:43,000.
- - Has watermark.
- - Shows roads and the names of landholders in rural areas.
- - LC Maps of North America, 1750-1789, 1319
- - Available also through the Library of Congress Web site as a raster image.
- - Includes table of distances and illus. of "Elevation of the State House."
- - Vault
- - AACR2: 651/1; 700/1; 700/2

Repository

- Library of Congress Geography and Map Division Washington, D.C. 20540-4650 USA dcu

Digital Id



Reference Link: <http://www.loc.gov/item/2010588130/>

Created / Published

- [Chicago : The Werner Company, 1894]

Notes

- - Street map of city center and adjacent western districts.
- - Publication data from t.p. of encyclopedia volume.
- - Map removed from 1894 Werner ed. of: The Encyclopædia Britannica, a dictionary of arts, sciences, and general literature with new maps ... with American revisions and additions. Vol. XVIII (between p. 739-740).
- - LC copy imperfect: Lacks street index.
- - Available also through the Library of Congress Web site as a raster image.

Repository

- Library of Congress Geography and Map Division Washington, D.C. 20540-4650 USA dcu

Digital Id

- <http://hdl.loc.gov/loc.gmd/g3824p.ct008340>

FAC-SIMILE OF HOLMES-MAP OF THE PROVINCE OF PENNSYLVANIA : WITH THE NAMES OF THE ORIGINAL PURCHASERS FROM WILLIAM PENN, BEGUN IN 1681.



Reference Link: <http://www.loc.gov/item/88695890/>

Created / Published

- Philadelphia : Lloyd P. Smith, 1846.

Notes

- - Shows rural landholders' names and lots in the Philadelphia region.
- - Alternate title at top: A map of the improved part of the province of Pennsylvania in America : begun by William Penn, proprietor and governor thereof, anno 1681.
- - Facsim. "Reproduced from the original in the Philadelphia Library by the anastatic process."
- - Original version: A map of the province of Pennsylvania : containing the three countyes of Chester, Philadelphia, and Bucks as far as yet surveyed ... by way of townships / by Tho. Holme, survey'r gen'l. London : Sold by Rob. Greene ... and by John Thornton, [1687?].
- - Includes inset of "The city of Philadelphia," statement of dedication "By John Thornton & Robert Greene," and coat-of-arms.
- - Ristow. American maps and mapmakers
- - LC copy sectioned, laminated, and mounted on cloth backing.
- - Available also through the Library of Congress Web site as a raster image.
- - Vault

Repository

- Library of Congress Geography and Map Division Washington, D.C. 20540-4650 USA dcu

Digital Id



- <http://hdl.loc.gov/loc.gmd/g3820.ct004138>



PHILADELPHIA SIGHT SEEING MAP, 2023



PHILADELPHIA MAP, 2023